

Street Index

<b>A</b>	<b>G</b>
Abbey Rd H-9	Gateway Dr D-3
Aberdeen Dr C-5, C-6	Gavin Ln E-6
Abington Rd K-3, K-6	Glenda Pl F-5
Adner Ct C-4, C-5	Glenmere Rd G-5, G-6
Ainwick Rd I-6	Glenn Ave M-9, N-9
Aiendel Ct D-9	Glenrich Pkwy J-4
Aiendel Ln D-9	Greensview Dr D-8, E-8
Alliston Ct E-3	Grenoble Rd M-9
Andover Rd J-8, O-8	Guilford Rd M-9, N-7
Anson St G-4, G-5	
Ardleigh Rd H-8, I-8	<b>H</b>
Ardwick Rd E-6, E-8	Hadleigh Rd E-5
Arlingate Dr E D-7	Halesworth Rd I-8, I-9
Arlingate Dr N D-7	Halstead Rd J-9
Arlingate Dr S D-7	Hampshire Rd N-6, N-7
Arlingate Dr W D-7	Hampton Ln B-2
Arlington Ave L-6, O-7	Harborough Rd E-4
Arlington Centre Blvd B-5, C-5	Harford Rd L-8, M-8
Arlingtonville Ln J-3	Harlow Ct K-9
Asbury Dr I-5, L-5	Harrow Gate Ct G-9
Ashdowne Rd L-9, L-10	Hartsook Ln F-7
Ashland Ave N-9, O-9	Harwich Rd J-6, J-8
Ashmore Rd E-5, F-5	Hastings Ln G-6, G-7
Atlee Ct C-5, C-6	Haverford Ct D-5
Avalon Rd I-5, J-5	Haverford Rd D-3, D-5
Avignon Pl G-9, H-9	Haviland Rd F-4, F-6
	Haymarket Ct D-3
<b>B</b>	Helston Ct D-2
Baldridge Rd M-7, M-8	Helston Rd D-2, D-3
Baronsmead Ct H-9	Hendon Rd B-1, C-7
Barrington Rd M-8, M-9	Henthorn Rd K-7, L-7
Barymede Ct D-3	Herrick Rd I-4, J-4
Bayberry Ct E-8, E-9	Highland Dr E-9, F-10
Bayford Ct C-4	Hillside Dr N-6, N-7
Beaumont Rd L-9, M-9	Hillview Dr G-4
Bedford Rd N-8, O-8	Horizons Dr A-1
Beecham Ct F-9	Hove Rd H-7
Belgrave Dr D-5, D-6	Hoxton Ct G-5
Belloise Ln D-5, D-6	Hull Farm Ln D-4
Bembridge Rd I-8	Hythe Ct G-7
Benderton Ct D-5	Hythe Rd G-6, G-7
Berkshire Rd L-7, L-9	
Berwyn Rd K-7, L-7	<b>I</b>
Beverly Rd L-7, M-7	Inchcliff Rd J-6, J-8
Bickley Pl F-4, G-4	Inverness Way H-8
Bililton Ct D-4	Ivanhoe Ct D-6
Birchcrest Rd H-7, H-8	
Brackley Rd D-2, D-3	<b>J</b>
Bradford Rd C-7	Jervis Rd J-6, J-7
Braemar Dr D-6	Johnston Rd F-3, F-5
Bramford Rd F-5, G-5	
Brandon Rd I-8, M-8	<b>K</b>
Brandywine Dr D-6, E-7	Kempston Dr C-6
Braunton Rd E-8	Kenbrook Common St G-9, G-10
Bridgeton Dr J-4	Kenny Rd D-9, I-10
Brienvale Rd J-4	Kennybrook Blf G-9, G-10
Bristol Rd H-3, H-6	Kensington Dr L-7, M-7
Britannia Dr E J-3	Kent Rd K-6, L-6
Britannia Dr W J-3	Kentwell Rd I-6, I-7
Brittany Ln E-9	Kenyon Rd I-5, I-6
Brixton Rd K-4, K-6	Keswick Dr C-5, C-6
Buckley Rd F-4, F-5	King Ave O-8
Burbank Dr C-4, D-4	Kingsdale Ctr F-9
	Kingsdale Ter F-9
<b>C</b>	Kingsgate Rd H-9
Camberlay H-7	Kingston Ct D-3
Camborne Rd E-5	Kinnear Rd M-9, M-10
Cambridge Blvd M-5, O-8	Kioka Ave F-4, J-4
Camden Rd K-7, L-7	Kipling Ln D-4
Camelot Dr E-8, E-9	Kirkham Rd H-7, I-7
Canterbury Ln J-3	Kirkley Rd I-9, I-10
Canterbury Rd K-3, K-6	
Cardiff Rd L-8, L-9	<b>L</b>
Carisbrook Rd I-9	La Rochelle Dr G-9
Carriage Hill Ln C-7, D-8	Lafayette Dr D-7, D-8
Carron Dr E-8, E-9	Lakinhurst Dr G-3
Cassill Ct D-6	Lane Ave L-4, L-9
Cassill St D-6	Lane Rd D-2, D-7
Castleton Rd D-8, D-9	Lancroft Way D-5
Castleton Rd N D-8, D-9	Lanes End St D-3
Castleton Rd W D-8, D-9	Langham Rd I-6, I-7
Center Dr G-4	Langport Rd D-3, E-3
Chadbourne Dr D-8, E-8	Langston Dr D-7, E-9
Chantry Ct D-3	Latin Ln E-2
Chardon Rd E-5, E-6	Lear Rd F-3
Charing Rd K-3, L-4	Leeds Rd J-5, L-4
Chartwell Rd D-3, D-4	Leighton Rd H-7, I-7
Chateau Cir J-3	Linkbury Ln K-3
Chateau Cir S J-3	London Dr H-8, H-10
Chaffield Rd L-7, L-8	London Court Dr H-8
Chaucer Ct D-9	Longeaton Dr D-8
Chaucer Dr H-9, I-9	Longhill Rd F-6
Chaucer Ln D-9	Love J-4
Cheltenham Rd E-4, E-5	Lower Chelsea Rd O-7
Chelton Pl F-5	Lowestone Rd E-3
Cheshire Pl M-7, N-7	Lyngington Rd E-2, E-3
Chester Rd J-8, L-8	Lynnhaven Dr I-7
Chevington Rd F-6, G-6	Lyon Dr D-7, G-7
Chey Chase Ave B-4	Lytham Ct H-9
Chiselhurst Pl F-4, G-4	Lytham Rd F-4, F-7
Chowning Ct G-9	
Churchill Dr J-3	<b>M</b>
Churchview Ln F-7	Mackenzie Dr C-5, C-6
Cimmaron Rd I-4, I-5	Malvern Rd N-6
Clairmont Ct E-3	Mannboro Dr C-4
Clairmont Rd E-3, F-3	Mansion Way H-10
Clarion Ct C-3	Margate Rd K-3, K-4
Clearbrook Ct D-5	Marilyn Dr E-8, E-9
Clifton Rd J-3, J-4	Mary Sue Ln F-7
Club Rd M-6, N-6	Masters Ct E-2
Coach Rd C-5, D-5	Masters Dr E-2
Coach Rd N C-5, D-5	Maxfield Dr O-7
Colchester Rd H-7, I-7	McCoy Rd E-2, F-9
College Hill Dr K-9	Meekison Dr D-6
Collingswood Rd L-7, L-8	Melford Rd J-8
Concord Rd O-7, O-8	Merrifield Pl E-3
Concord Village Dr B-4, C-5	Merrivether Dr H-7
Crafton Park J-4	Middlesex Rd F-3, F-6
Craigs Way K-3	Mildred Rd I-6, I-7
Cranford Rd H-3, H-6	Millcreek Ct F-9
Cresthill Dr H-6	Millcreek Ln F-9, F-10
Criswell Dr F-10, G-10	Millwood Dr H-7, H-8
Crompton Dr C-6, D-6	Millmar Ln E-9
Crown Point Dr D-6, E-6	Montague Ct C-4, C-5
	Montcalm Rd K-9, K-10
<b>D</b>	Mountview Rd F-6, K-6
Danvers Ct D-4	Mt Holyoke Rd I-9, L-9
Darcann Dr E-8, E-9	Mumford Ct E-7
Daventry Rd D-9, E-9	Mumford Dr D-7, E-7
Deno's Ct D-4	
Derby Rd J-5, K-5	<b>N</b>
Dierker Rd B-5, C-5	N Devon Rd N-8
Doncaster Rd K-4	N Edgemont Rd M-8, N-8
Donington Rd D-4, E-4	N Mallway Dr M-7
Donna Dr G-3, G-4	N Parkway Dr L-6
Doone Rd L-8, M-9	Nayland Rd F-4, F-6
Dorchester Rd H-4, I-4	Newhall Rd F-6
Dorset Rd K-4, K-6	Norbrook Rd F-4, G-4
Downing Way J-3	Normandy Sq H-7
Dublin Rd O-6	North Bank Dr B-4, B-5
	North Star Rd I-9, O-9
<b>E</b>	Northam Rd K-6, K-9
Eastcliff Dr I-3, I-6	Northwest Blvd H-8, N-9
Edgefield Rd I-9	Nowell Dr D-8, D-9
Edgehill Dr F-3	Nowell Dr E-9
Edgemont Rd N-7, N-8	Nottingham Rd H-3, H-6
Edgevale Rd H-3, H-6	Nottingham Gate Rd E-9
Edgewood Rd G-2, G-3	Nugent Dr C-6, D-6
Edington Rd K-3, K-6	NW Professional Plz C-7
Elan Ct D-5	
Elderberry Ct D-6	<b>O</b>
Elgin Rd M-6, N-7	Oakhill Rd D-7
Elginfield Rd E-3	Oakmount Rd H-6
Ellington Rd M-6	Oakridge Ct J-3, J-4
Elmwood Ave M-9, O-9	Oakridge Pl J-4
Essex Rd M-8, M-9	Oakwood Rd J-4
Etrick Dr C-4, C-5	Old Henderson Rd C-7, D-8
Exmoor Rd K-4	Old Ravine Ct D-3
	Oldbridge Dr C-3
<b>F</b>	Oldham Rd I-7, J-7
Fairfax Dr F-3	Onderside Ln L-9
Fairfax Rd M-6, N-7	Onsdaga Dr L-9
Fairlington Dr G-3, G-4	Osborn Dr F-4, G-4
Farleigh Rd J-4, J-7	Oxford Dr F-3, G-3
Fenwick Rd F-6, G-6	Oxford Rd M-6, N-6
Fisher Pl I-5	
Fishing Rd H-3, I-10	
Folkstone Rd E-2, E-3	
Fontenay Pl D-5	
Fountain Dr H-9	
Friar Ln H-9, H-10	

<b>P</b>	<b>R</b>	<b>S</b>
Park Ln E-9	Ramsgate Rd H-5, I-5	S Mallway Dr M-8
Partlow Dr C-5	Randmore Rd E-7	S Parkway Dr L-6
Patricia Dr F-7, G-7	Redding Rd H-6, H-7	Sandover Ct D-5
Pemberton Dr H-9, I-9	Reed Rd C-7, H-6	Sandover Dr D-3, C-5
Pevensey Ct G-6	Regency Dr F-10	Sandringham Ct D-8
Pickwick Dr J-9	Ridgecliff Rd I-6, I-8	Sandringham Dr C-8, D-8
Pinebrook Rd E-5	Ridgeview Rd J-6, J-9	Sawmill Rd B-3, C-2
Pleasant Valley Dr C-4	Ritamar Dr F-7, G-7	Scioto Pointe Dr O-6
Prestwick Ct G-9, G-10	River Hill Ln D-2, D-3	Scioto View Ln L-4
Prestwick Ct N G-9, G-10	Riverpark Dr G-3, G-4	Seaford Ct G-6
Prestwick Ct S G-9, G-10	Riverhill Rd H-6, H-8	Seaford Dr G-6
	Riverside Dr A-1, O-6	Sedgwick Ct C-4, C-5
	Rivertop Ln E-2	Shackelford Ct C-5
	Romney Rd G-6, H-6	Shelbourne Ln E-4
	Rosebery Dr D-5, D-6	Sheringham Rd E-4, E-5
	Roxbury Rd N-7, O-7	Sherrin Dr K-4, L-4
	Rue De Fleur G-9, H-9	Sherrin Villa I-4, I-5
	Rushmore Dr B-3	Shires Ct D-7
	Rushmore Ln B-2	Shore Line Ln L-4
		Shoreham Rd G-5, G-6
		Shrewsbury Rd H-3, H-6
		Slate Run Ct B-3, C-3
		Slate Run Rd C-3, C-4
		Slate Run Woods Ct B-4
		Somerford Rd H-7, I-7
		South Dorchester Rd I-4, K-4
		Southway Dr L-6, L-7
		Springside Dr H-6
		Squires Rd E-9
		Squires Rd B-2
		Squirrel Bnd B-2, C-3
		Stanford Rd N-7, N-9
		Stanhook Dr I-9
		Stonebrook Ct E-5
		Stonehaven Ct N C-4
		Stonehaven Ct S C-4
		Stonehaven Dr B-4, D-4
		Stonehaven Pl C-4
		Stonehenge Ct H-9
		Stoneygate Ln H-9
		Stratford Dr F-2, F-3
		Stratton Rd E-5
		Sudbury Rd I-7, J-7
		Suffolk Rd L-8, M-8
		Summit Ridge Rd B-3
		Sundridge Dr H-8
		Sunningdale Way H-8
		Sunrise Dr H-3, I-3
		Surrey Hill Pl G-5, H-5
		Sussex Ct D-7
		Sussex Dr I-6
		Swansea Rd H-3, I-6
		<b>T</b>
		Tarrington Ln A-2
		Teeway Dr E-8
		Tetford Rd E-3
		Tewksbury Rd L-8, M-6
		Trafalgar Rd M-5
		Tremont Rd G-9, N-9
		Trentwood Rd I-8, I-10
		<b>U</b>
		Upper Canterbury Ln J-3, K-3
		Upper Chelsea Rd N-6, O-7
		<b>V</b>
		Vassar Pl K-9, L-9
		Victorian Ct D-7
		<b>W</b>
		W 5th Ave O-7, O-8
		W Devon Rd O-7
		W North Broadway H-10
		Waddington Rd E-7
		Waldo Pl B-2, B-3
		Walhaven Ct G-5
		Walham Rd M-7, N-7
		Wareham Rd I-9
		Watergate Ct H-9
		Waybourn Rd E-5
		Wellesley Ln I-9, L-9
		Wellington Rd I-4
		Welford Rd J-8, L-8
		Wenbury Rd C-4
		Wesleyan Dr I-6
		Westbury Dr H-10
		Westminster Dr K-9
		Westmont Blvd K-8, L-8
		Westover Dr L-7, M-7
		Westwood Ave N-9, O-9
		Wexford Rd K-7, L-7
		Wickford Rd L-7, M-7
		Wickliffe Rd I-3, I-6
		Wickliffe Woods Ct I-3
		Willow Forge Dr E-6
		Willowbrook Rd D-5
		Wilshire Dr K-6, K-8
		Wimbleton Rd E-4
		Windermere Rd F-4, G-5
		Winfield Rd D-8, D-9
		Winford Rd F-4
		Winterset Dr D-8
		Woodbridge Rd D-5, G-6
		Woodhall Rd E-5
		Woodstock Rd H-3, H-6
		Wyandotte Rd M-8, O-8
		<b>Y</b>
		York Rd K-6, L-6
		Yorkshire Rd L-6, N-7
		<b>Z</b>
		Zollinger Rd J-3, J-10

TO UA PUBLIC SERVICE CENTER, YARD WASTE DROPOFF & HILLIARD (See Inset Below)

<b>MISC</b>	<b>COGO BIKE SHARE</b>	<b>FOOD WASTE DROPOFF LOCATIONS</b>	<b>FIRE STATIONS</b>	<b>PARKS</b>	<b>POOLS</b>	<b>TENNIS</b>	<b>SCHOOLS</b>	<b>LIBRARIES</b>	<b>CEMETARIES</b>	<b>CHURCHES</b>
Commercial Areas	Mallway	Station 71 Arlington Ave	Station 95 Park	Burbank Park (1)	Devon Pool	Fancyburg Park	Board of Education	UA Main Branch	Bickett-Richards	Advent Lutheran Church
OSU Golf Course	Northstar & Northwest	Station 72 Reed Road	Sunny 95 Park	Cardiff Woods Park (2)	Reed Road Water Park	Nursery Park (13)	Barrington Elementary School	Lane Road	Bill Moose	Covenant Presbyterian Church
Municipal Services Center	Northwest & Zollinger			Charing Ravine Park (3)	Tremont Pool	Oxford Park (14)	Burbank Early Childhood School	Miller Park		First Alliance Church
Post Office	Tremont Center			Crafton Park (4)		Reed Road Park (15)	Greensview Elementary School			First Church of Christ, Scientist
Police Station	Wellesley & Lane			Devon/Cambridge Parkette (5)		Smith Nature Park (16)	Hastings Middle School			First Community Church
Public Service Center				Edgevale/Kioka Parkette (6)		Tremont Park (17)	Jones Middle School			Fishing & Kenny Church of Christ
Scioto Country Club				Fancyburg Park (7)		Sunny 95 Park (18)	St Agatha School			Grace Fellowship
Senior Center				Jack Nicklaus Park (8)		Tremont Fountain Park (20)	St Andrew School			Holy Trinity Lutheran Church
				Mallway Park (10)		Westover Park (22)	The Wellington School			Mountainview Christian Church
				Miller Park (10)		Wyandotte Park (23)	Tremont Elementary School			Northwest Christian Church
				Northam Park (11)			Upper Arlington High School			Northwest United Methodist Church
				Northwest Kiwanis Park (12)			Wickliffe Progressive Elementary			Riverside United Methodist Church
							Windermere Elementary School			Saint Agatha Catholic Church
										Saint Andrew Church
										Saint Marks Episcopal Church
										Upper Arlington Lutheran Church

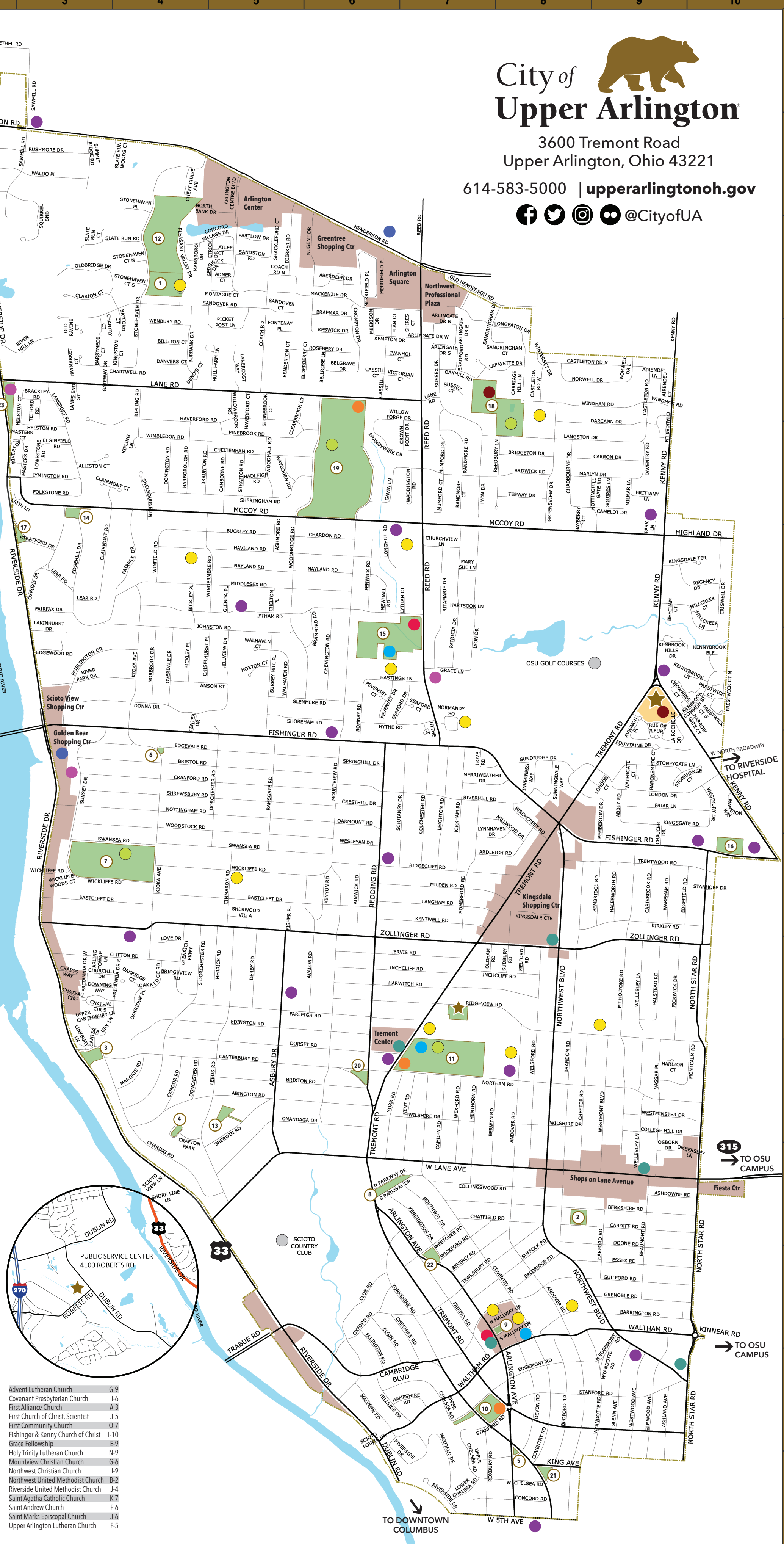
Advent Lutheran Church	G-9
Covenant Presbyterian Church	I-6
First Alliance Church	A-3
First Church of Christ, Scientist	J-5
First Community Church	O-7
Fishing & Kenny Church of Christ	I-10
Grace Fellowship	E-9
Holy Trinity Lutheran Church	N-9
Mountainview Christian Church	G-6
Northwest Christian Church	I-9
Northwest United Methodist Church	B-2
Riverside United Methodist Church	J-4
Saint Agatha Catholic Church	K-7
Saint Andrew Church	F-6
Saint Marks Episcopal Church	J-6
Upper Arlington Lutheran Church	F-5

City of  
Upper Arlington

3600 Tremont Road  
Upper Arlington, Ohio 43221

614-583-5000 | upperarlingtonoh.gov

@CityofUA







## City Facilities & Phone Numbers

Emergency - Police, Fire, Medical	9-1-1
Police Non-Emergency	614-459-2800
Fire Non-Emergency	614-451-9700
Public Service - after hours issues	614-459-2800
<b>Amelita Mirolo Barn</b> 4395 Carriage Hill Lane	<b>614-583-5330</b> <a href="http://www.amelitamirolobarn.com">www.amelitamirolobarn.com</a>
<b>Fire Station 71</b> 2095 Arlington Avenue	<b>614-583-5100</b>
<b>Fire Station 72 - Administration</b> 3861 Reed Road	<b>614-583-5100</b>
<b>Municipal Services Center</b> 3600 Tremont Road Hours: Monday-Friday, 8 am-5 pm	<b>614-583-5000</b>
City Attorney's Office	614-583-5020
City Clerk's Office	614-583-5030
City Manager's Office	614-583-5040
Clerk of Court - Mayor's Court	614-583-5060
Community Development	614-583-5070
Concourse Gallery	614-583-5300
Finance	614-583-5291
Parks & Recreation	614-583-5300
Police - Administration	614-583-5150
Property Maintenance	614-583-5070
Utility Billing <i>Solid waste, sewer &amp; stormwater, neighborhood lights</i>	614-583-5291
<b>Pools &amp; Tennis</b> Devon Pool 2070 South Mallway Drive	614-583-5464
Northam Tennis Courts 2070 Northam Road	614-583-5461
Reed Road Water Park 2000 Hastings Lane	614-583-5462
Tremont Pool 2850 Tremont Road	614-583-5463
<b>Public Service Center</b> 4100 Roberts Road Hours: Monday-Friday, 7 am-4:30 pm	<b>614-583-5350</b>
Electrical <i>Streetlights, traffic signals, etc.</i>	614-583-5350
Engineering	614-583-5360
Parks & Forestry <i>Street trees, parks, sidewalk maintenance, etc.</i>	614-583-5340
Public Works <i>Leaf collection, snow removal, potholes, food waste</i>	614-583-5350
Sewer & Stormwater	614-583-5350
Solid Waste Services <i>Trash collection, bulk items, recycling</i>	614-583-5370
<b>Senior Center</b> 1945 Ridgeview Road Hours: Monday-Friday, 8 am-4 pm	<b>614-583-5320</b>

## Useful Community Numbers

Board of Elections (Franklin County)	614-525-3100
Call Before You Dig	811 / 1-800-362-2764
Capital Area Humane Society	614-777-7387
Columbus 311 Call Center	311 / 614-645-3111
Franklin County Animal Control	614-525-3400
Health Department - Columbus Franklin County Public Health	614-645-7417 614-525-3160
Post Office - Grandview Avenue Henderson Road Riverside Drive	614-488-2590 614-451-1483 614-451-2302
SCRAM! Wildlife Control	614-763-0696
Social Security Administration	1-800-772-1213
Solid Waster Authority of Central Ohio	614-871-5100
ThisWeek UA News	740-888-6000
Tri-Village Chamber Partnership	614-486-0196
UA Commission on Aging	614-583-5326
UA Community Foundation	614-451-0700
UA Historical Society	614-470-2610
UA Main Library (Tremont Road) Lane Road Library Miller Park Library	614-486-9261 614-459-0273 614-488-5710
Upper Arlington Schools	614-487-5000

## Community Parks

<b>Burbank Park</b>   4780 Stonehaven Drive Parking, shelter house, BBQ grills, restrooms, sports fields, multi-use path.
<b>Cardiff Woods Park</b>   1734 Cardiff Road Wooded pathway, art installation.
<b>Charing Ravine</b>   2901 Charing Road Wooded green space.
<b>Crafton Park</b>   2736 Crafton Park Open green space.
<b>Devon-Cambridge Park</b>   Devon & Cambridge Intersection Open green space, art installation.
<b>Edgevale-Kioka Park</b>   Edgevale & Kioka Intersection Open green space, benches.
<b>Fancyburg Park</b>   3375 Kioka Avenue Parking, restrooms, water fountain, ball diamonds, playground, multi-use path, tree trek, tennis courts, picnic areas, BBQ grills, shelter house, sports fields, StoryWalk, shuffleboard courts.
<b>Jack Nicklaus Park</b>   2470 Tremont Road Picnic area, sledding hill, tribute to Jack Nicklaus.
<b>Mallway Park</b>   2096 Arlington Avenue Veterans Memorial, picnic area, historic marker, Devon Pool (pool parking available at Jones Middle School and along N. Mallway & S. Mallway Drives).
<b>Miller Park</b>   1903 Arlington Avenue Parking, playground, picnic area, tree trek, historic marker, gazebo, art installation.
<b>Northam Park</b>   2070 Northam Road Parking, restrooms, water fountains, ball diamonds, playground, multi-use path, tree trek, bocce ball, clay surface tennis courts, picnic area, football fields, Tremont Pool (available for private rental), UA Senior Center, Centennial Plaza & History Walk, art installation, AED device.
<b>Northwest Kiwanis Park</b>   4840 Stonehaven Drive Parking, shelter house, BBQ grills, restrooms, sports fields, ball diamonds, sledding hill, multi-use path, AED device.
<b>Nursery Park</b>   2540 Sherwin Road Open green space.
<b>Oxford Park</b>   4280 Oxford Drive Playground.
<b>Reed Road Park</b>   3855 Reed Road Parking, water fountain, ball diamonds, playground, picnic area, BBQ grills, shelter house, sports field, sand volleyball courts, art installations, boulder climbing area, Reed Road Water Park (available for private rental).
<b>Smith Nature Park</b>   1270 Fishinger Road Picnic area, woodland nature trail, BBQ grill.
<b>Stratford Park</b>   2826 Stratford Drive Picnic area.
<b>Sunny 95 Park</b>   4395 Carriage Hill Lane Parking, multi-use path, fishing pond, athletic fields, sledding hill, basketball, roller hockey rink, rain gardens, art installation, Amelita Mirolo Barn, UA Arts Stage. Playground available at nearby Greensview Elementary School.
<b>Thompson Park</b>   4250 Woodbridge Road Parking, restrooms, water fountain, ball diamonds, playground, multi-use path, tree trek, tennis courts, picnic areas, BBQ grills, shelter houses, sports fields, sledding hill, fitness stations.

<b>Tremont Fountain Park</b>   2211 Northam Road Decorative fountain, picnic area.
<b>Triangle Park</b>   1722 Cambridge Boulevard Picnic area.
<b>Westover Park</b>   2111 Westover Road Playground, shelter house (with picnic tables), BBQ grill, open green space, butterfly garden.
<b>Wyandot Park</b>   2875 Lane Road Parking, picnic area, memorial, historic marker, multi-use path.

## Park Policies

- Open: 5 am-11 pm
- Graffiti and vandalism are prohibited.
- In public parks, dogs must be on a leash from 8 am to 8 pm during Daylight Savings Time and 8 am to 5 pm during Eastern Standard Time. At all other hours, dogs must be under control by the owner. Please pick up after your pets.
- Parents or guardians should supervise children using the playground equipment.
- Alcohol and illegal drugs are prohibited in parks and facilities at all times.
- All park spaces and buildings are tobacco and smoke-free.
- Picnic tables & grills are available on a "first-come, first-served" basis.
- Open air shelters at Burbank, Northwest, Westover and the gazebo at Miller Park are "first-come, first-served."
- Shelters at Fancyburg, Thompson, Reed Road, Tremont Pool and the Amelita Mirolo Barn at Sunny 95 can be reserved for a fee. All shelters (including tables and floors) should be left clean for the next visitor.

For a full list of Park Policies or to rent a shelter, visit [upperarlingtonoh.gov](http://upperarlingtonoh.gov).

## Services

<b>CARES</b> <b>Fire Division</b>   Community Assistance, Referrals and Education Services. UA CARES is a paramedicine program that provides community-based healthcare, with our paramedics functioning outside their customary emergency response roles to educate and assist residents in health care issues, and developing useful collaborations with area providers.	<b>614-583-5352</b>
<b>Click2Fix</b> <b>Public Works</b>   Upper Arlington's App offers the ability to report city issues like damaged street trees, dead animals/debris in roadway, fire hydrant issues, parks & park facility damage, potholes, damaged street lights/traffic signals, property maintenance complaints and any public works issues. Available on the Apple App Store and Google Play Store or link from the Public Works section of our website <a href="http://upperarlingtonoh.gov/public-works/">upperarlingtonoh.gov/public-works/</a> .	<b>614-583-5350</b>

<b>GIS Maps</b> <b>Engineering Division</b>   The City provides various Geographic Information System (GIS) accessible data through a web-based interactive mapping tool. Layers include color aerial photos, utilities, contour elevations, zoning classifications, historic district designations, right-of-way and more.	<b>614-583-5360</b>
<b>I Want To...</b> <b>upperarlingtonoh.gov</b>   The City offers an interactive transaction center on the website to help with reporting services, utility bill payment, traffic violation payments, public records requests and others.	

<b>Leaf Collection</b> <b>Public Works</b>   The City provides curbside leaf collection services each fall. This program is considered a signature City service, with Public Works Division Staff dedicated solely to this task typically between mid-October and early December. For guidelines visit <a href="http://upperarlingtonoh.gov/public-works/leaf-collection/">upperarlingtonoh.gov/public-works/leaf-collection/</a> .	<b>614-583-5350</b>
--	---------------------

<b>Mosquito Control</b> <b>Franklin County Public Health</b>   <a href="http://www.mycfph.org">www.mycfph.org</a> Each year, the City, UA Board of Health and Franklin County Public Health partner to reduce the mosquito population and to take action when the population grows too large or contains disease.	<b>614-525-BITE</b>
---	---------------------

<b>No Solicitation Stickers</b> <b>City Manager's Office</b>   The City has two versions of a decal for use by residents. One states "No Solicitors/Peddlers" and is designed to dissuade individuals or entities wishing to sell a product or service. The second states "No Canvassers/Trespassers/Solicitors/Peddlers" and is designed to dissuade all such door-to-door activities.	<b>614-583-5040</b>
--	---------------------

<b>Peddling/Solicitation Permit</b> <b>City Manager's Office</b>   Any organization that is going door-to-door at private residences within the City of Upper Arlington in order to sell a good or service or solicit donations is required to obtain a Peddling/Solicitation Permit. Only one Permit is required per organization. A list of current permit holders can be found at <a href="http://upperarlingtonoh.gov/city-managers-office/">upperarlingtonoh.gov/city-managers-office/</a> . There is a \$50 application fee.	<b>614-583-5040</b>
---	---------------------

<b>Snow Removal</b> <b>Public Works</b>   The City's goal is to return normal driving conditions to all City streets within 24 hours of the end of a snowstorm. To assist our crews please do not park on the street following a snowstorm.	<b>614-583-5350</b>
--	---------------------

<b>Solid Waste Services</b> <b>Public Works</b>   The City's Solid Waste Program is provided by Local Waste Services. It provides a simplified approach with a standard fee for service, billed twice a year. Trash, recycling, yard waste and bulk items are all collected as part of this fee. Grey trash and blue recycling containers are provided to all households. "Recycling" and "Yard Waste" decals are available at the Municipal Services Center and at UA libraries.	<b>614-583-5370</b>
--	---------------------

<b>Solid Waste Collection Zones</b>   A map of collections zones can be found at <a href="http://upperarlingtonoh.gov/solid-waste-services">upperarlingtonoh.gov/solid-waste-services</a> . The following City Holidays delay collection by one day, with services resuming the normal schedule the following week: <table><tr><td>New Year's Day</td><td>Memorial Day</td></tr><tr><td>Independence Day</td><td>Labor Day</td></tr><tr><td>Thanksgiving Day</td><td>Christmas Day</td></tr></table>	New Year's Day	Memorial Day	Independence Day	Labor Day	Thanksgiving Day	Christmas Day	
New Year's Day	Memorial Day						
Independence Day	Labor Day						
Thanksgiving Day	Christmas Day						
<b>Yard Waste Drop-Off</b> <b>Ohio Mulch</b>   4120 Roberts Road, Hours vary by season Yard waste can be dropped off in recyclable yard waste bags free-of-charge. Accepted items include brush, yard trimmings, sod and grass.	<b>614-921-9330</b>						

## Staying in Touch



<b>Activity Guide</b> <b>Parks &amp; Recreation</b>   Take advantage of classes, programs and special events coordinated by the City of Upper Arlington Parks & Recreation Department. <i>Activity Guides</i> are direct mailed in the fall, winter and spring to all UA households. You can also pick up a copy at UA libraries, City buildings and other drop off points.	<b>614-583-5300</b>
--	---------------------

<b>City Website</b> <b>upperarlingtonoh.gov</b>   Bookmark the City's mobile friendly website as your go-to provider for City news and events, City Council agendas and minutes, service details and more.	
---	--

<b>Community Calendar</b> <b>upperarlingtonoh.gov</b>   The online calendar provides an outline of the many City- and community-sponsored events that take place in Upper Arlington each year. If you would like to have your event posted on our Events Calendar, please complete the online form link found at the bottom of every event/calendar page.	
--	--

<b>e-News</b> <b>upperarlingtonoh.gov</b>   For monthly City news updates sent directly to your inbox, register for <i>City Insight</i> (City's e-News version of <i>UA INSIGHT</i> ), <i>Activity Link</i> (Parks & Recreation e-News), <i>Sentinel</i> (Senior Center e-News) and <i>Arts Link</i> (Cultural Arts e-News). Register online under Connect   e-News.	
---	--

<b>Social Media</b> Did you know that in addition to the City, the Parks & Recreation Department and Police Division are on social media? Follow us on Facebook, Twitter, Instagram and Flickr for quick updates.	
--	--

 Facebook City .....@CityofUA Parks.....@CityofUAPR Police.....@CityofUAPolice	 Instagram City .....@CityofUA Parks.....@CityofUAPR Flickr City .....@CityofUA
--	--

<b>UA iNSIGHT Newsletter</b> The City, Schools and Library produce a newsletter sent directly to Upper Arlington households six times a year that covers current issues, upcoming events and other important community information. Additional copies can be found at City buildings, local libraries, school offices and other convenient locations.	<b>614-583-5040</b>
--	---------------------

<b>ALERT Franklin County</b> <b>alertfranklincounty.org</b>   The City is part of the Franklin County emergency notification system, an online tool that residents can customize to quickly receive texts, emails and voice messages, notifying them of extreme weather conditions and other breaking emergency situations.	
--	--

<b>Smart911™</b> <b>upperarlingtonoh.gov</b>   Smart911™ is an online tool enabling residents to create a household "Safety Profile" that is directly shared with NRECC dispatchers in the event that you call 9-1-1 for assistance. Register at <a href="http://smart911.com">smart911.com</a> or download the Smart911 app on the Apple App Store and Google Play Store.	
---	--

<b>Text to 911</b> <b>upperarlingtonoh.gov</b>   Franklin County's Emergency Communications Centers, including NRECC, offer a Text to 911 feature, enabling residents to send a text for assistance.	
---	--

<b>UA Alerts</b> <b>upperarlingtonoh.gov</b>   An extension of ALERT Franklin County, UAAlerts is a timely and reliable alert system to deliver important Upper Arlington information directly to your cell phone via text message. Just text UAAlerts to 888-777 to get started.	
--	--

## Utilities

<b>Electricity</b> AEP Ohio	<b>aepohio.com</b> 1-800-672-2231
<b>Water</b> City of Columbus - Customer Service Water Main Breaks Commercial & Res Meter Repair	<b>columbuswater.com</b> 614-645-8276 614-645-7788 614-645-8276
<b>Natural Gas</b> Columbia Gas of Ohio, Inc	<b>columbiagasohio.com</b> 1-800-344-4077
<b>Other</b> Ohio Consumer's Council	<a href="http://occ.ohio.gov">occ.ohio.gov</a> 1 877-742-5622
Ohio Utilities Protection Service	<a href="http://oups.org">oups.org</a> 1-800-362-2764
Public Utilites Commission of Ohio	<a href="http://puco.ohio.gov">puco.ohio.gov</a> 1-800-686-7826

## Special Events

<b>Seasonal Family Events</b> <b>UA Parks &amp; Recreation</b>   <a href="http://upperarlingtonoh.gov">upperarlingtonoh.gov</a> No matter the season, the Parks & Recreation Department has a special event planned that is sure to be fun for the whole family. Events are free with nominal costs for some activities.	<b>614-583-5300</b>
--	---------------------

<b>Cycle UA</b>   Held each fall - Enjoy a family-friendly community bike ride through Upper Arlington. Participants can choose to take a five-mile, 10-mile or 15-mile course exploring the community and our parks, with built in rest stops featuring music, games, snacks and water for participants. The fun begins and ends at Northam Park.	
--	--

<b>Fall Fest   Fancyburg Park</b>   Held each October - Featuring inflatable games, fun family contests, pumpkin carving, apple cider making, hay rides, refreshments and more.	
---	--

<b>Winter Festival Holiday Events   Mallway Park</b>   Held early December - Activities include the Community Holiday Tree Lighting Ceremony, the Upper Arlington Winter Festival. Brunch with Santa is also offered at Sunny 95 Park.	
--	--

<b>Spring Fling   Sunny 95 Park</b>   Held each May - Great family fun, offering activities for the young and the young at heart, including a fishing derby and our annual Touch-a-Truck!	
---	--

<b>Summer Celebration   Thompson Park</b>   Held each July - Featuring musical entertainment, tethered hot air balloon rides, all sorts of games and rides for youth, face painting, clowns and much more.	
--	--

<b>Movies in the Parks   Various Parks</b>   June-August - Bring a lawn chair, blanket and snacks to enjoy summer nighttime movie watching in the great outdoors.	
---	--

<b>Music in the Parks   Sunny 95 Park</b>   June-July - Held on Thursday evenings - A free outdoor summer concert series that takes place at the Amelita Mirolo Barn on the UA Arts Stage, with one concert held at The Green at Kingsdale.	
---	--

<b>UA Labor Day Arts Festival   Northam Park</b>   First Monday of September - Recognized as one of the country's premier one-day arts festivals, the Upper Arlington Labor Day Arts Festival features more than 150 artists exhibiting and selling their work in a variety of media. Patrons can also enjoy musical entertainment, delicious refreshments, a hands-on arts activities area and more.	
---	--

<b>Get Fresh Farmers Market   Tremont Pool Parking Lot</b>   June-September - Held every Wednesday from 4-7 pm, rain or shine. The Farmers Market features the finest Ohio-grown produce, flowers and baked goods sold directly from the farmer to you.	
---	--

<b>Beggar's Night &amp; Pumpkin Patrol</b> <b>UA Police Division</b>   The City of Upper Arlington's Police Division organizes Pumpkin Patrol each Beggar's Night, with marked City vehicles patrolling the community, passing out candy and making sure everyone stays safe. The City will celebrate Beggar's Night from 6-8 p.m. on the following dates: 2020: Thursday, October 29 2022: Monday, October 31 2024: Thursday, October 31	<b>614-459-2800</b> 2021: Thursday, October 28 2023: Tuesday, October 31 2025: Thursday, October 29
---	--

<b>Fourth of July</b> <b>Upper Arlington Civic Association</b>   Upper Arlington celebrates Independence Day in style, thanks to the hard work of the Upper Arlington Civic Association. Events include a parade, featuring neighborhood floats, and an evening Party in the Park at Northam Park, which concludes with fireworks.	<b>www.uaca.org</b>
---	---------------------

<b>State of the City Address</b> <b>City Manager's Office</b>   Fourth Monday of January Upper Arlington's annual presentation to the community, providing an overview of the past year's achievements and looking forward to future programs and projects. The State of the City Address includes a Community Fair and the annual Community Awards Program.	<b>614-583-5040</b>
--	---------------------

## Miscellaneous

<b>Block Parties</b> <b>City Manager's Office</b>   A Block Party Application & Petition Form may be filed for any day of the year. It should be filed with the City at least one week prior to the date of the block party. There is a \$50 non-refundable fee.	<b>614-583-5040</b>
---	---------------------

<b>MSC Room Rentals</b> <b>City Manager's Office</b>   The City of Upper Arlington has five meeting spaces available for rental at the Municipal Services Center, 3600 Tremont Road, subject to availability.	<b>614-583-5040</b>
--	---------------------

<b>Permits</b> <b>Community Development</b>   City's portal for Building & Trade Permits, Contractor Registration, Planning & Zoning Forms, Outdoor Work & Construction in City's Right-of-Way, Emergency Services Permits, Events & Fundraising Permits, Property Maintenance Complaints and Labor Day Arts Fest Applications.	<b>tinyurl.com/uapermits</b>
--	------------------------------

<b>Special Event Permit</b> <b>City Manager's Office</b>   This permit is used for hosting a race/run on the streets of Upper Arlington. Please apply at least 90 days prior to the event. There is a \$100 application fee.	<b>614-583-5040</b>
---	---------------------



City of Upper Arlington



@CityofUA | 3600 Tremont Road, Upper Arlington, Ohio 43221 | 614-583-5000 | [upperarlingtonoh.gov](http://upperarlingtonoh.gov)

Quantity: 2,500 | Date: March 2020