

Redding Road Resurfacing – Public Engagement



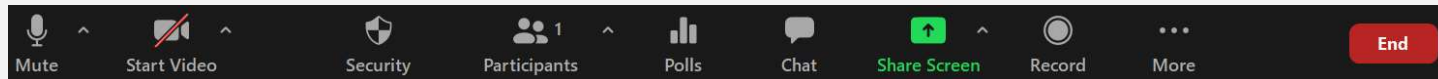
Zoom Virtual Public Meeting Instructions



Be sure to send your contact information to the Engineering Division to stay up to date on progress. :

Mdisanto@uaoh.net

Please include **Redding Road** in the subject line.



To: ▾

Type message here...

Chat Box to ask questions or share thoughts. Also use this to let us know if you would like to speak about something not covered during the presentation or polls.



Agenda

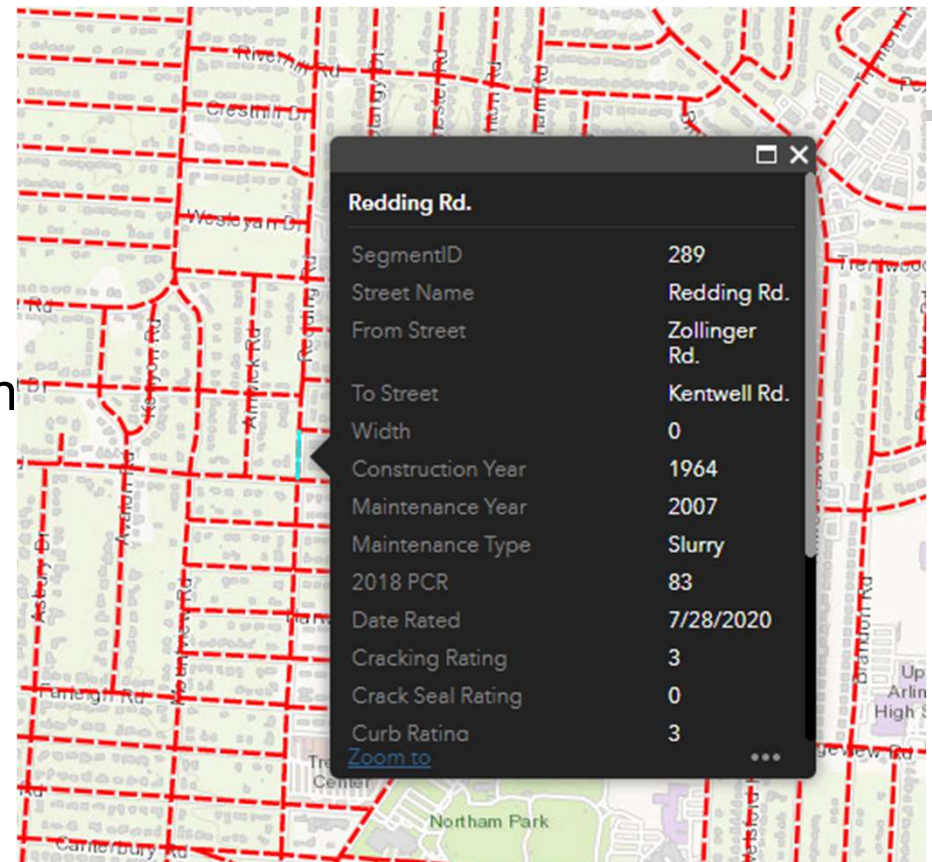
- Introductions: UA Team
- Background
- Current Concerns
- Types of Active Transportation
- Feedback





Background

- 2025 Capital Improvement Project
 - PCR, design 2023
- Connections to active transportation
 - Ohio trail network
- Grants – starting this process now!
 - MORPC Attributable Funds
 - CleanOhio Funds



<https://uaoh.maps.arcgis.com/apps/webappviewer/index.html?id=0c2a45b7864b4e4d96de2567e7ff977c>
Website with all the streets ratings

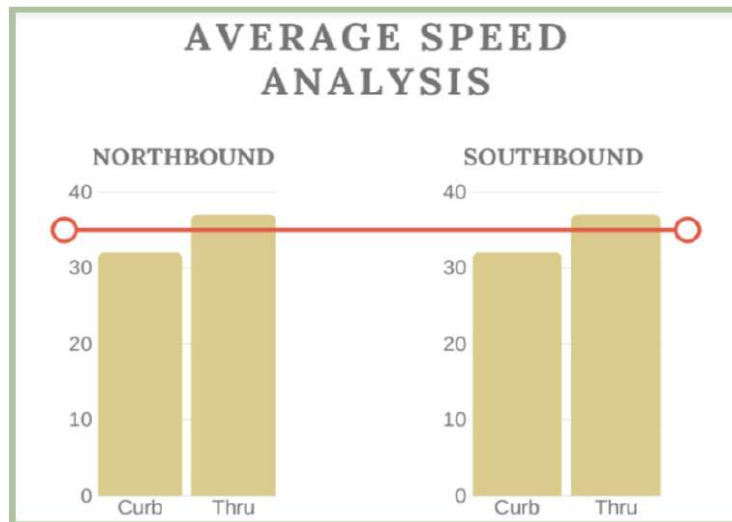
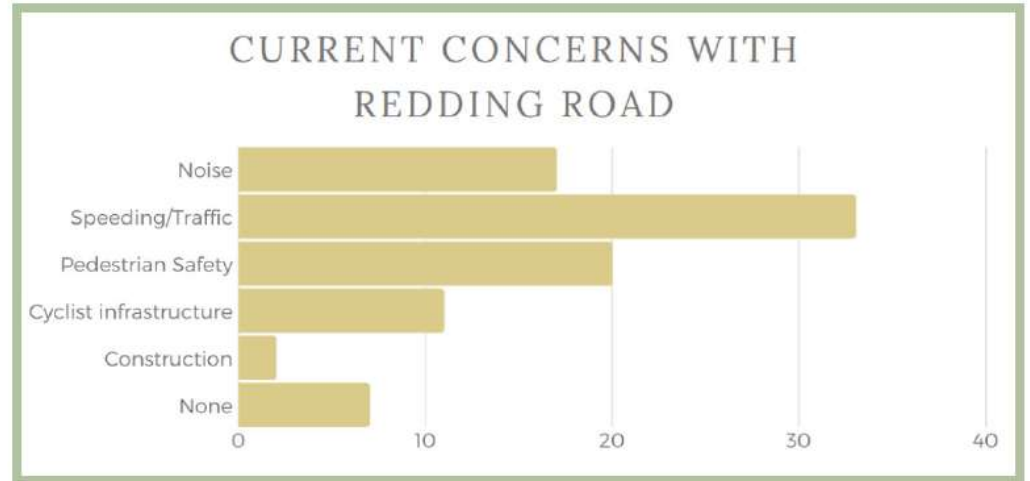


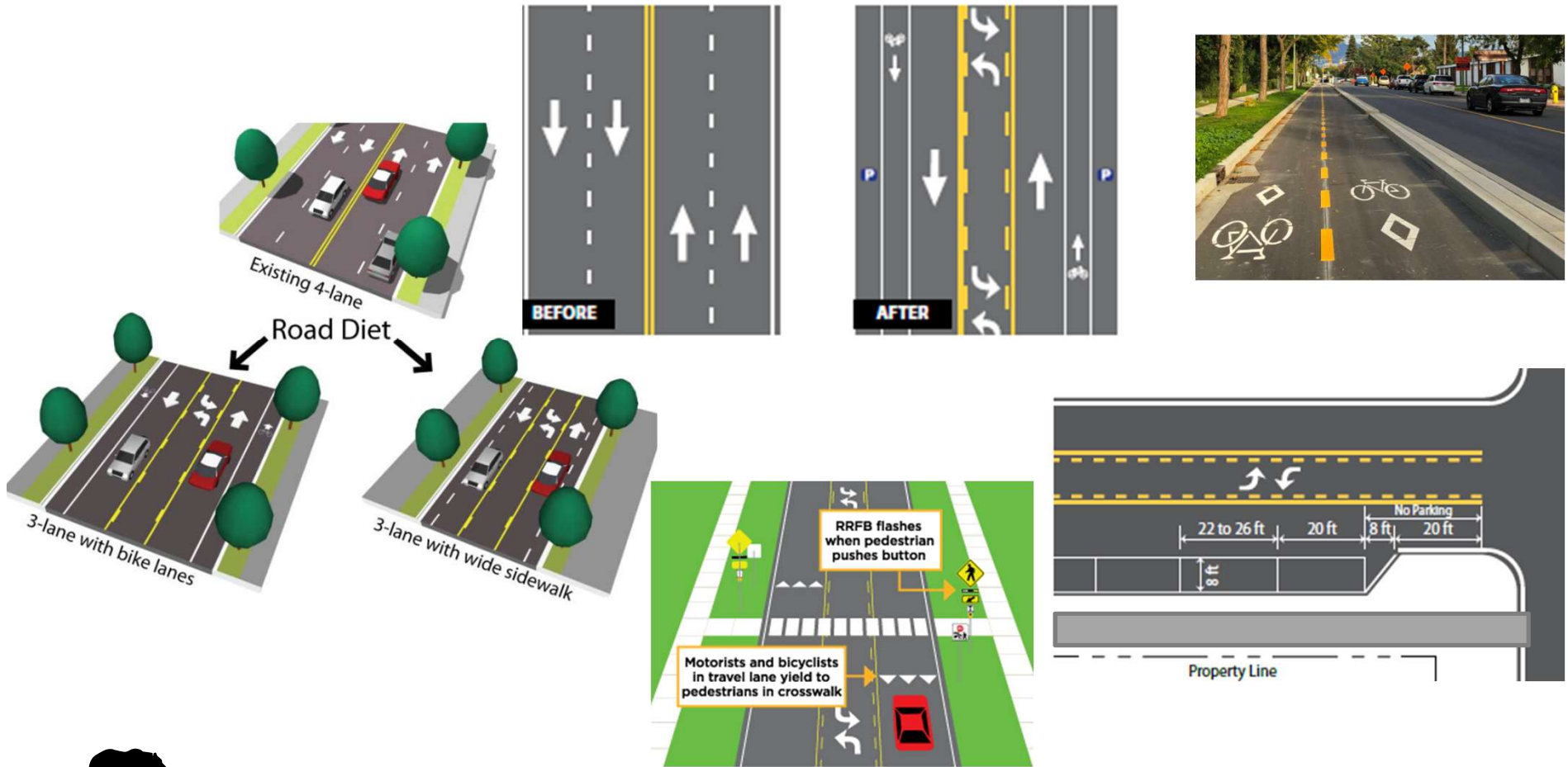
Current Concerns

- Data collected by 2020 OSU class

WHAT'S IMPORTANT TO RESIDENTS?

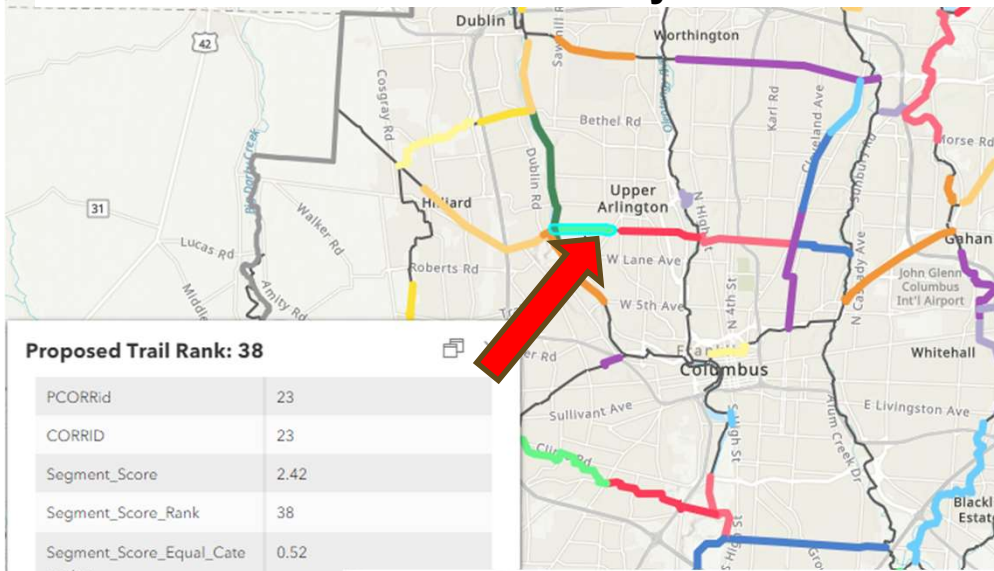
- 1 REDUCING SPEED
- 2 PEDESTRIAN SAFETY (CROSSWALKS & SIDEWALKS)
- 3 BEAUTIFICATION
- 4 HANDICAP ACCESSIBILITY
- 5 ON-STREET PARKING





Some common safety solutions that could be considered
All configurations would be evaluated by design consultants

Future Central Ohio Greenways and other Connections



Proposed Trail Rank: 38

PCORRID	23
CORRID	23
Segment_Score	2.42
Segment_Score_Rank	38
Segment_Score_Equal_Categories	0.52
Segment_Score_Equal_Categories_Rank	44
Connectivity_Rank	28
Health_Rank	54
Equity_Rank	28
Economy_Rank	24.00

Connectivity

- Low Stress Roads
- Existing Trails
- Existing Access Points
- Proposed Access Points
- Bus Stops
- Barriers

Health / Environment

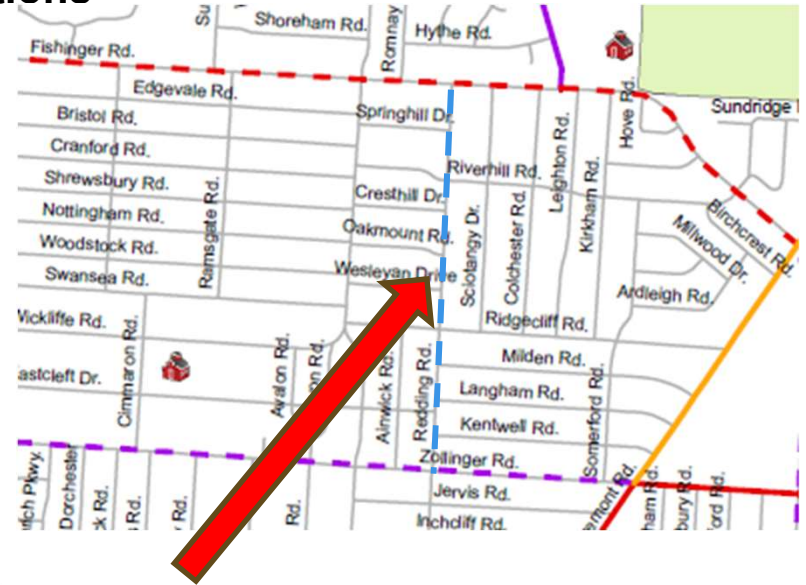
- Acres of Parks
- Miles of Riparian Corridors
- Number of Crashes

Social Equity

- Poverty
- Unemployment
- Race
- Disability
- Population
- Zero Car Household

Economy

- Jobs
- Education Facilities
- Cultural Amenities

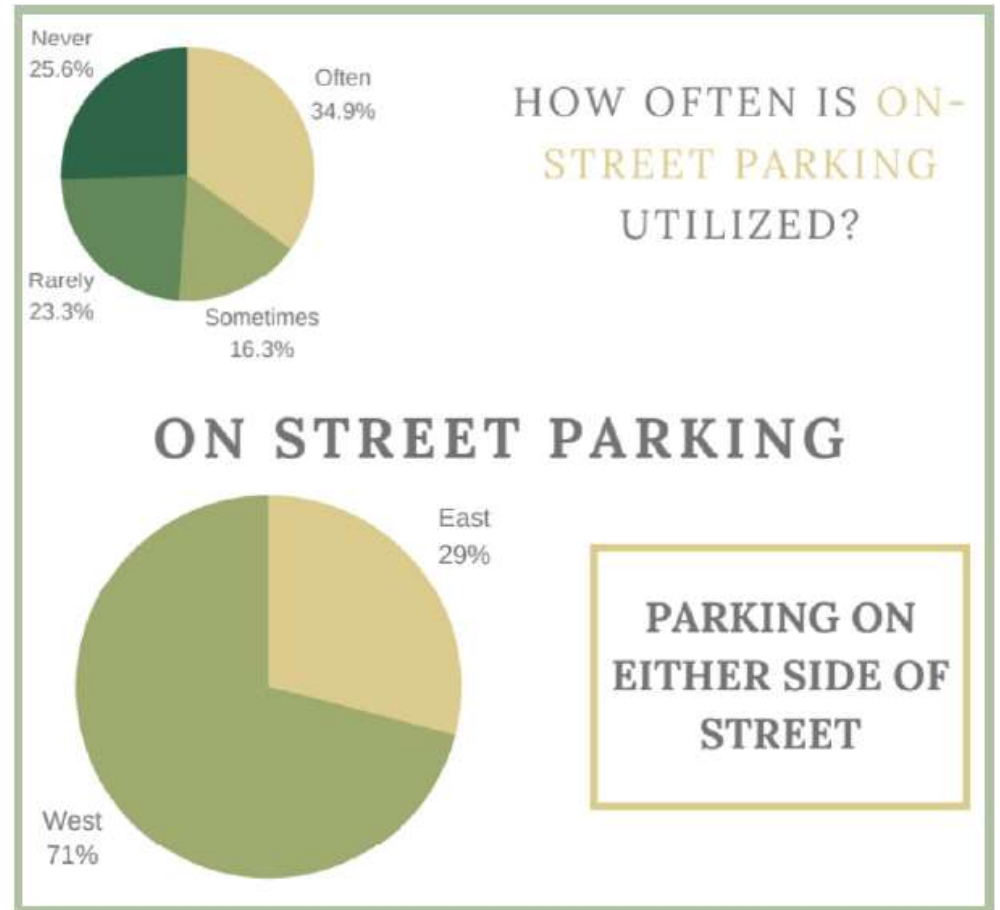


Redding Road North-South connection

Fishinger Reconstruction 2022-2024
&
Zollinger Road 2026 with road configuration
and active transportation to be determine



Parking Concerns



● Parking, 3 Lanes, sharrow



Summary, Next Steps, & Goals

- Resident Feedback
- Pre-Screen Application to MORPC
- Design in 2023
- Construction in 2025



YOUR TURN!

- We will address questions or comments from the chat box first
- Prefer to share a written response or you know someone who couldn't make it? Email Mandi at mdisanto@uaoh.net
- You can also send Mandi your email address if you'd like to receive electronic notices from the City. Just tell her the project name and she'll add you. Written Focus-Ons will continue.